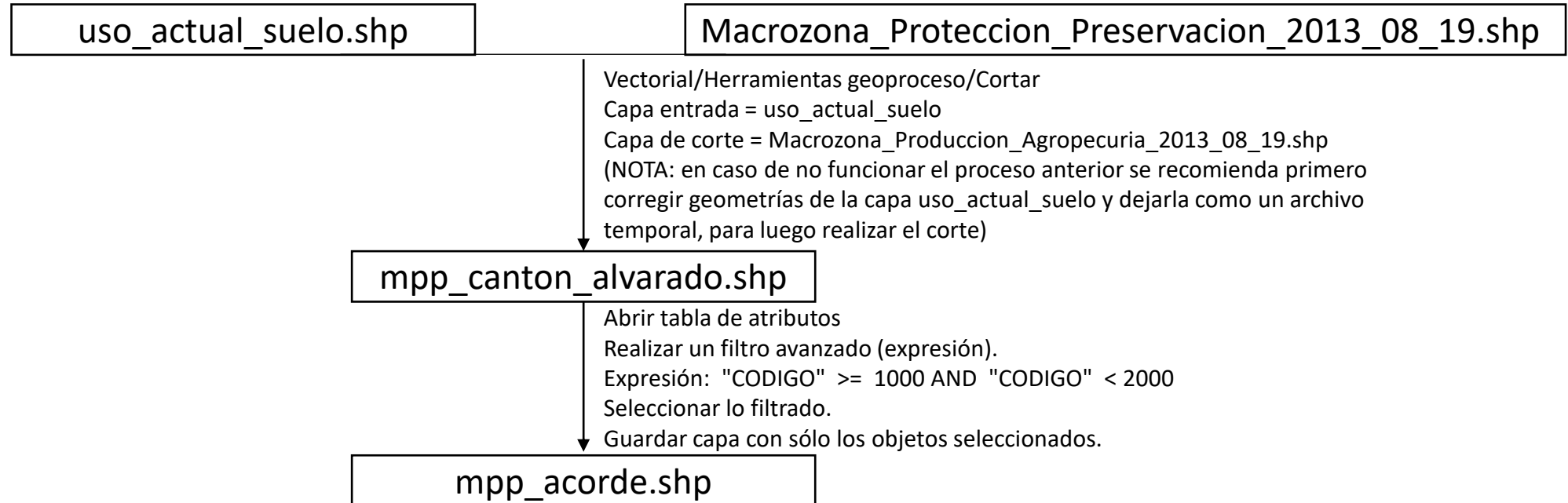
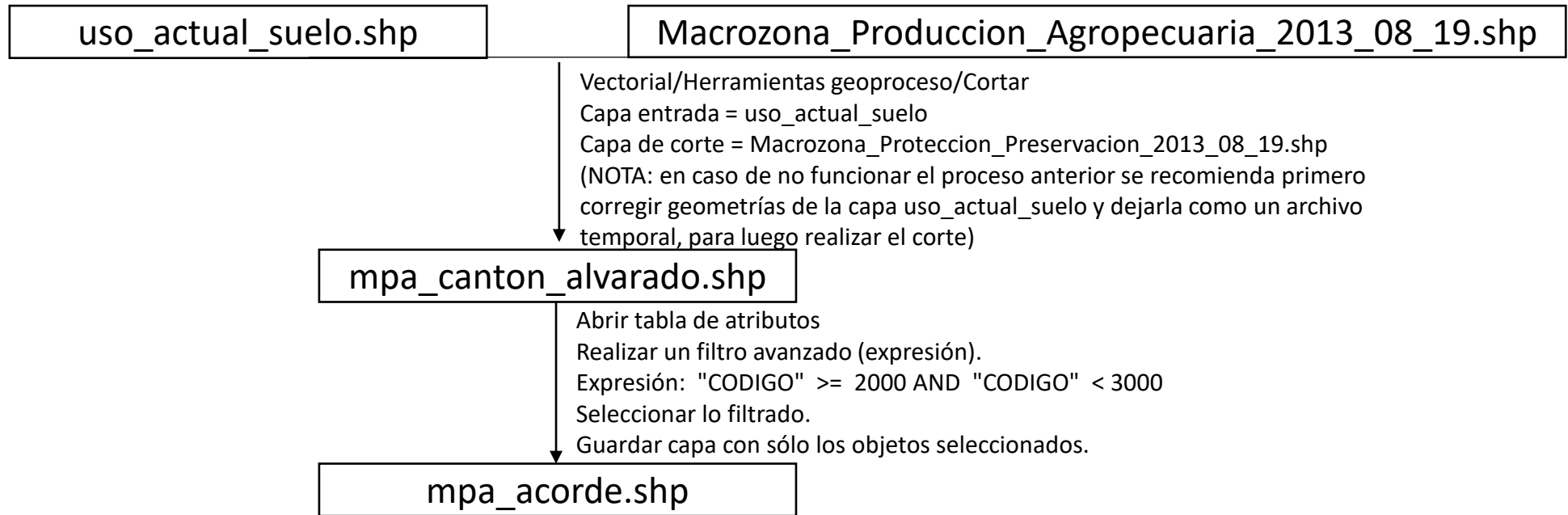


Modelo cartográfico para
determinar área con cobertura
acorde a la zonificación definida
por el PLAN GAM 2013,
realizado en QGIS 3.4.8

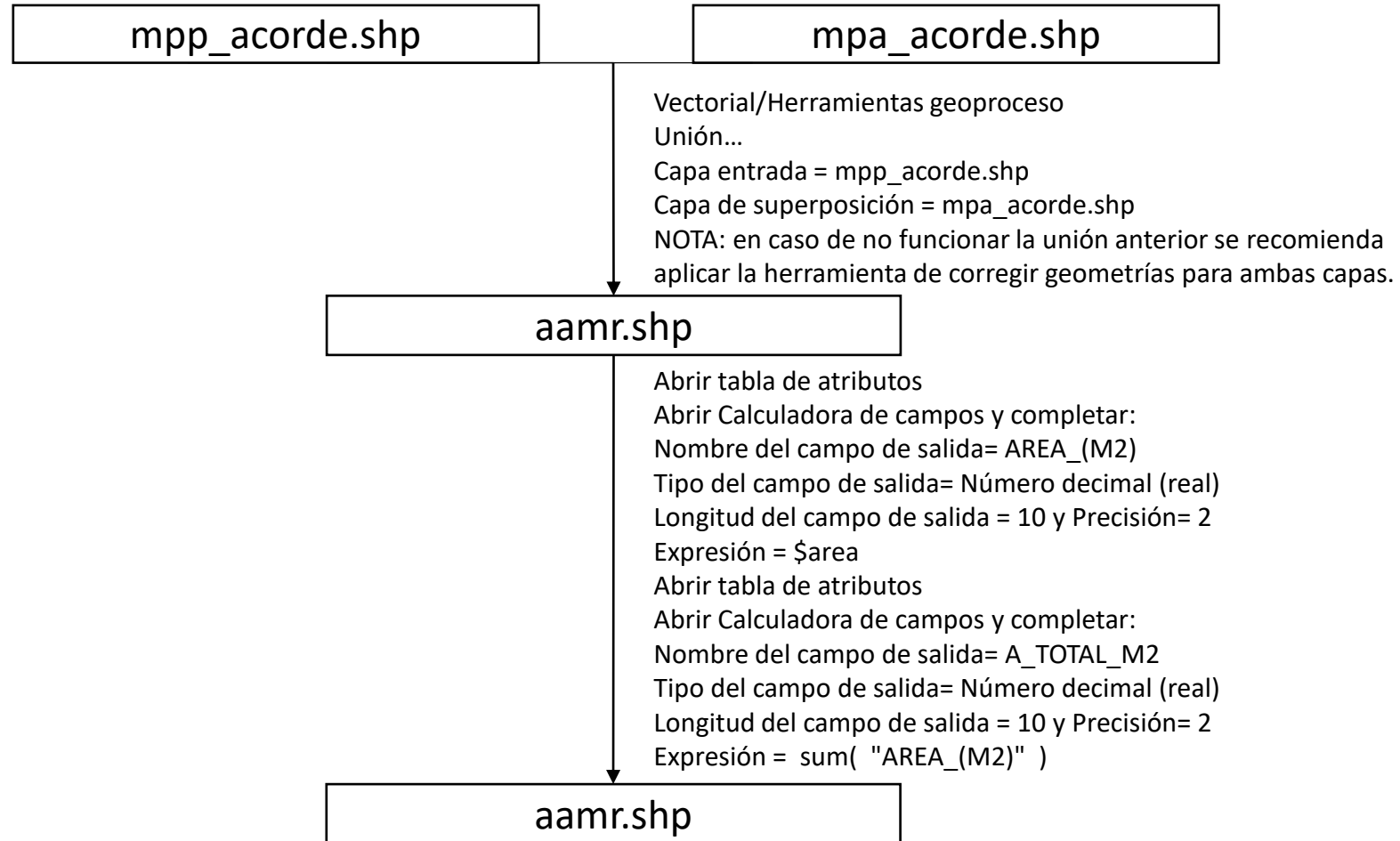
Paso 1



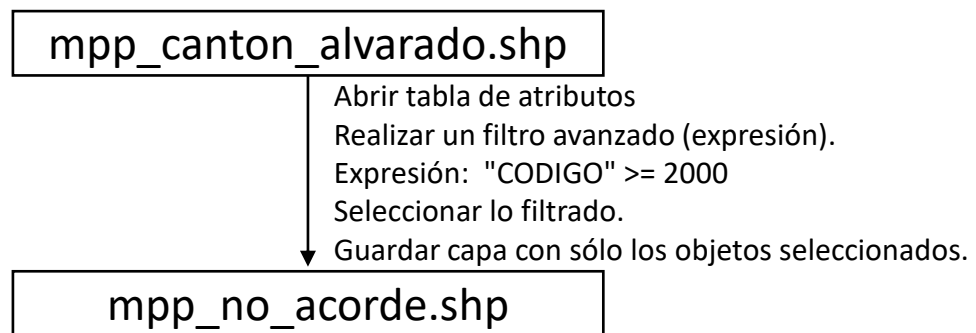
Paso 2



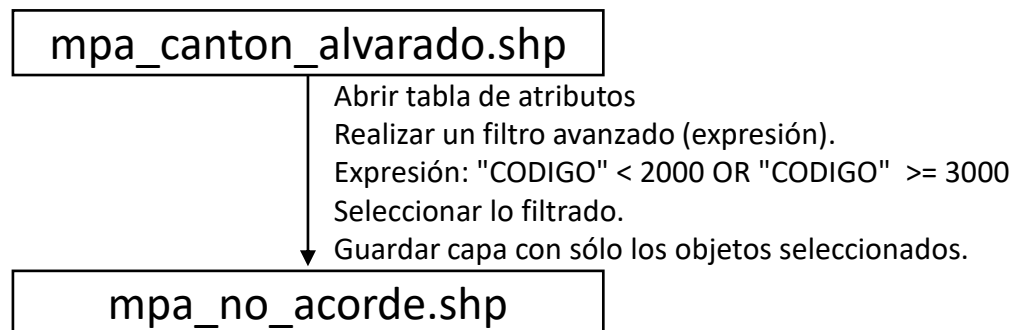
Paso 3



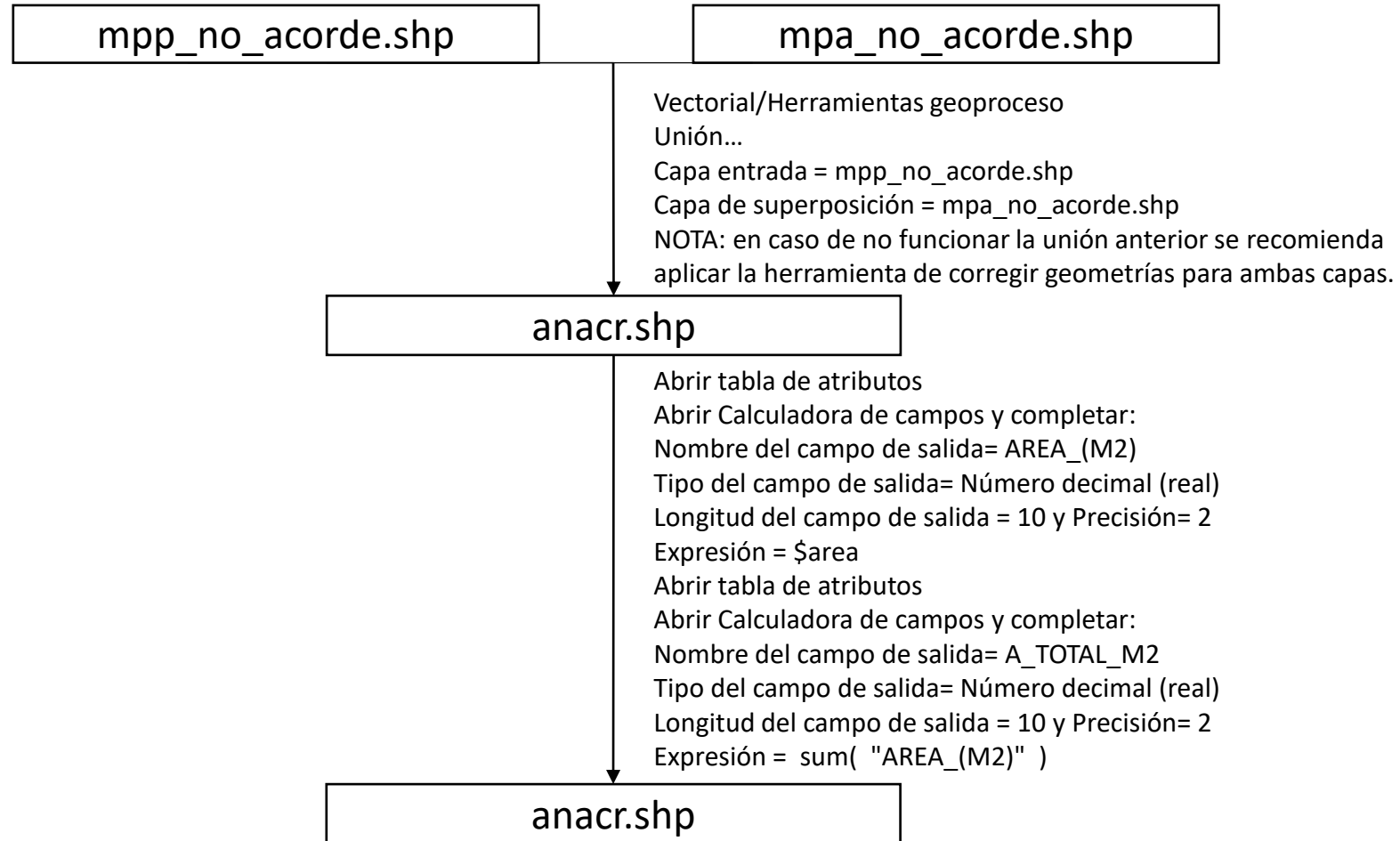
Paso 4



Paso 5



Paso 6



Paso 7

