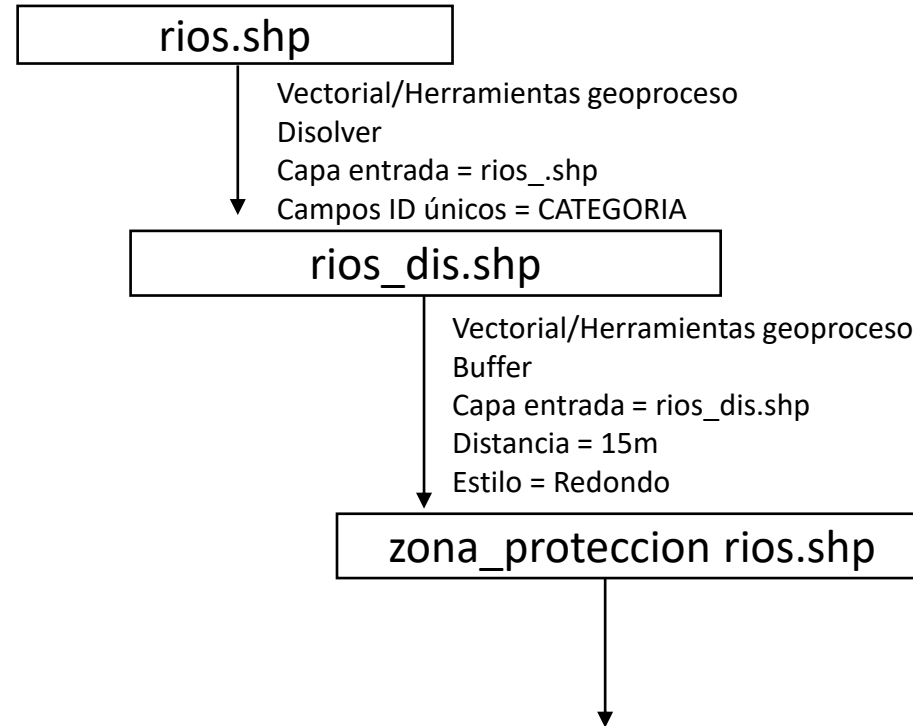
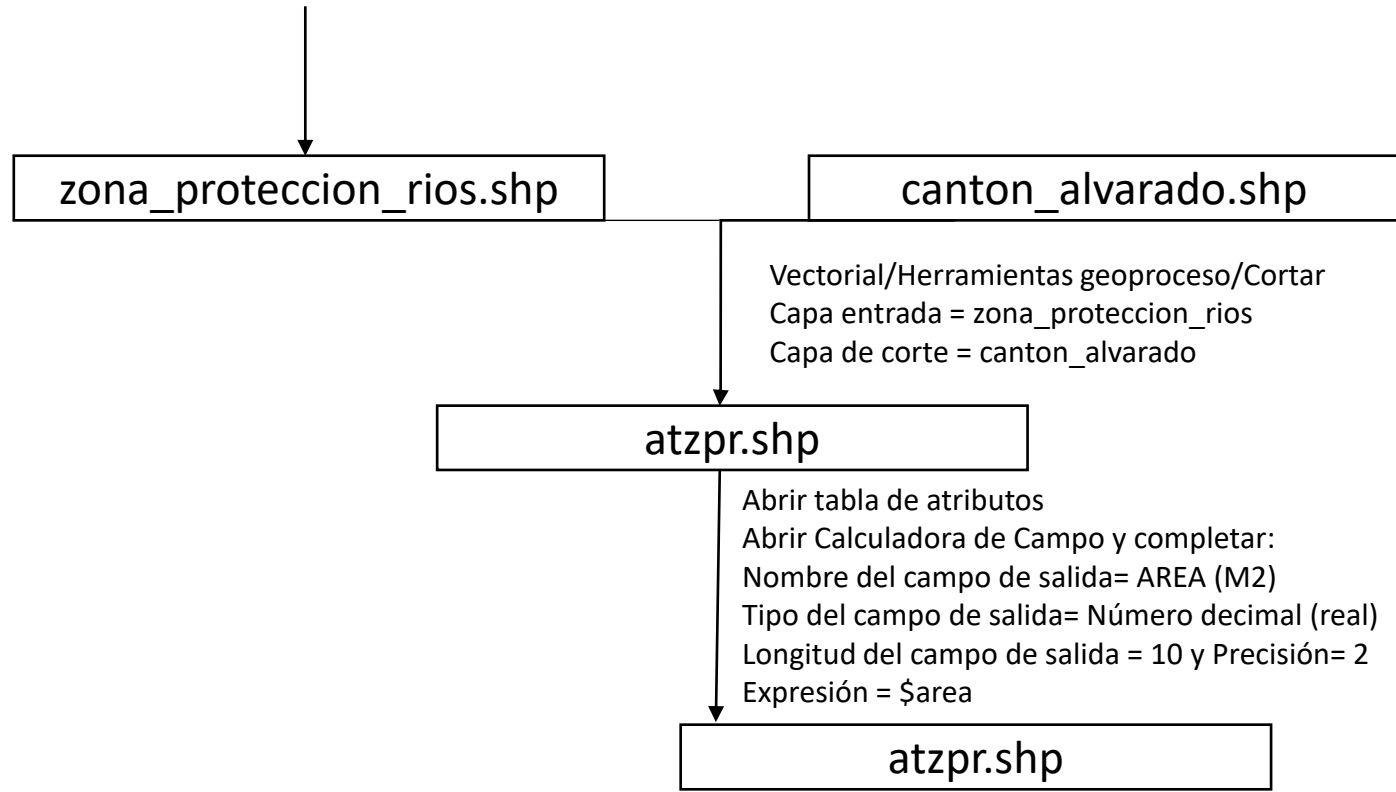


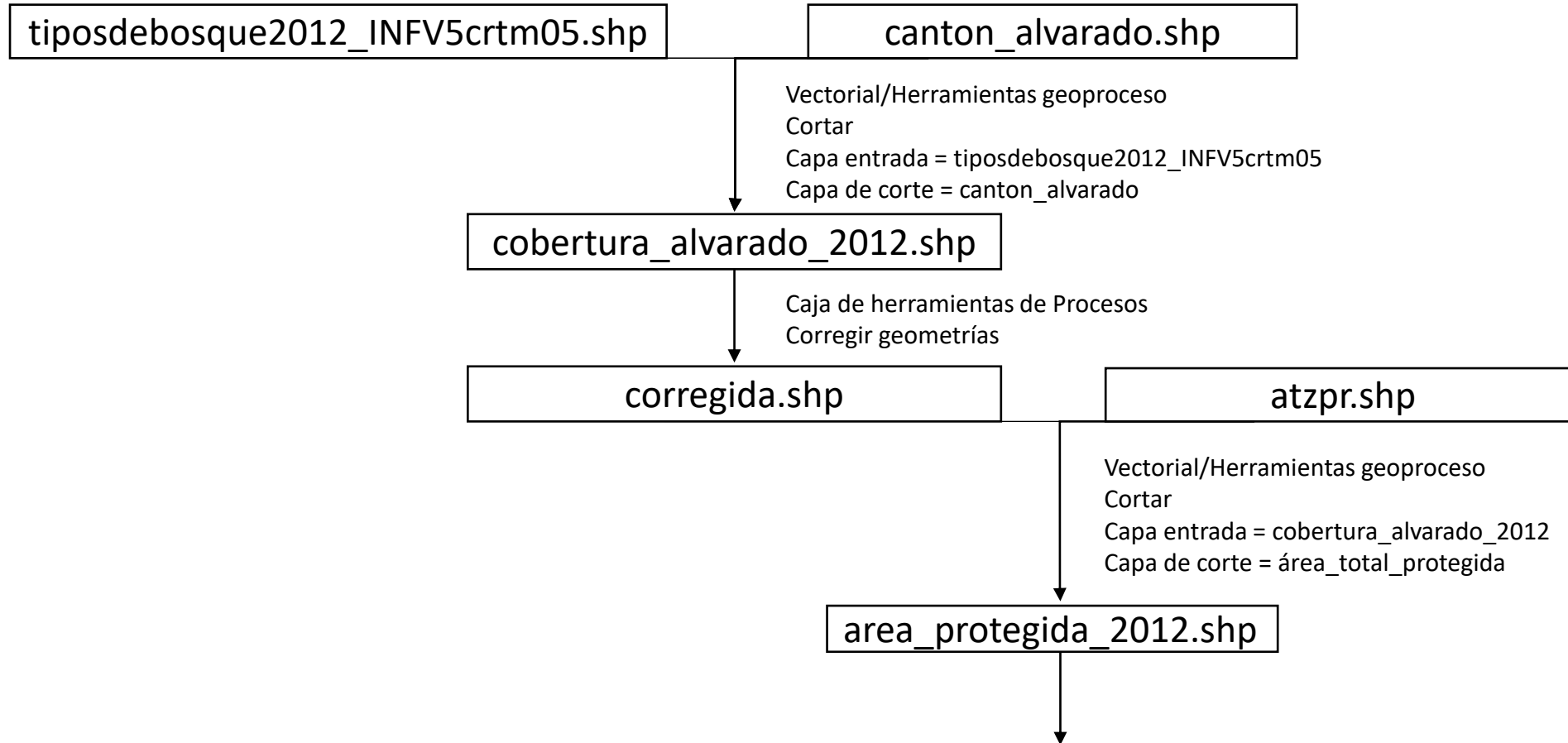
Modelo cartográfico para  
determinar el porcentaje de  
cobertura forestal en zonas  
protegidas de los ríos en el  
cantón de Alvarado, realizado en  
QGIS 3.2.3

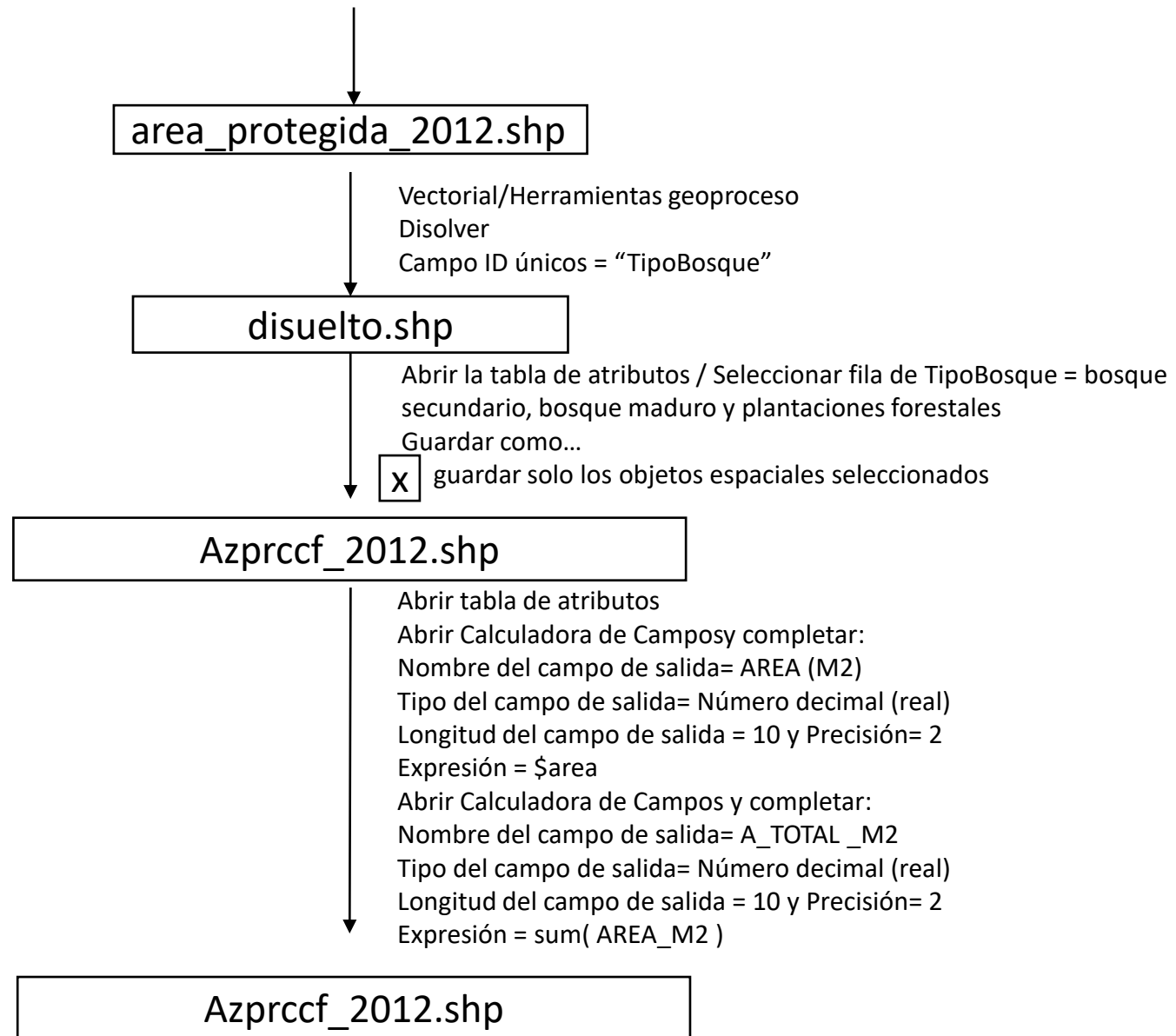
# Paso 1





# Paso 2





# Paso 3

